

Anderson Lake

CONSERVATION AREA



Illinois
Department of
Natural Resources

The Area

In the early half of the 1900s, Anderson Lake was a private shooting grounds for one of the many once-famous duck clubs that dotted the Illinois River valley. Since the first land purchases by the state in 1947, the site has been operated as a public hunting and fishing area.

The 2,247-acre area is in west-central Illinois, about 11 miles north of Browning in Fulton County along Route 100.



Natural Features

Anderson Lake is a floodplain lake that frequently receives overflow waters from the Illinois River. The lake has 1,134 surface acres with a maximum depth of six feet and an average depth of four feet. Carlson Lake is a waterfowl management area of 230 surface acres, with a maximum depth of five feet and an average depth of three feet. This area is drained in early summer, planted to feed duck and flooded in the fall to attract waterfowl to the area.

The area is a picturesque bottomland setting with timber species dominated by silver maple, cottonwood and willow. Plant growth is lush and the timber tends to be tall. A variety of waterfowl abounds in the area. For bird enthusiasts, large numbers of bald eagles can be seen in the winter months and white pelicans viewed during the spring on their migration north.

Facilities

Picnicking: The site has several picnic areas, with two shelters, tables and drinking water.

Camping: The campgrounds are on the west bank of the lake and provide for both tents and trailers. A sanitary dump station is also available.

Fishing: Crappie, bluegill, bullhead, bass and channel cat fishing is consistently good in early and late spring. Ice fishing for crappie and bluegill is also popular. The area provides boat docks and two




public boat ramps.

Hunting: Waterfowl populations consist chiefly of mallard and wood duck. The area provides blind sites for waterfowl hunting in the fall months. Upland game consisting of rabbit, quail and squirrel is also open to hunting. Dove hunting is available on agricultural fields that are planted in sunflowers and wheat if river levels permit. Deer may be taken by bow and arrow. Check with the site superintendent for specific times and dates.

Please: This area is for all to enjoy, so help keep it clean. Put all litter in trash containers. No flowers, plants, shrubs or trees may be removed or damaged. If you need help or have a questions, contact the site superintendent.

If the outdoors in Illinois is where you want to be—

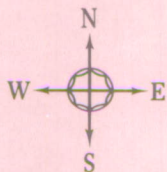


For only \$10, you can subscribe to *OutdoorIllinois* magazine, a publication of the Department of Natural Resources. You will receive 12 issues for \$10, plus a free, full-color wall calendar in the December issue. Call toll-free in Illinois, 1-800-720-3249. Outside Illinois, call (217) 782-1687. TTY (217) 782-9175. Or send a \$10 check or money order to *OutdoorIllinois*, P.O. Box 19225, Dept. NL, Springfield, IL 62794-9225.

Water works wonders

Celebrate with us and discover just how much fun fishing and boating can be when you do it together.

Anderson Lake Conservation Area



Route 136 - 9 Mi.

Route 100

Kerton Creek

Otter Creek

AG Field

West Point Waterfowl Mgt. Area

AG Field

Anderson Lake

North Campground



Shelter & Day Use



Park Entrance



Shelter & Day Use



Rock Levee

South Campground



Illinois River

Browning 11 Mi.

AG Field

Carlson Lake Waterfowl Management Area

Wilson Creek

Legend



Park Office



Boat Launch



Campground



Shelter



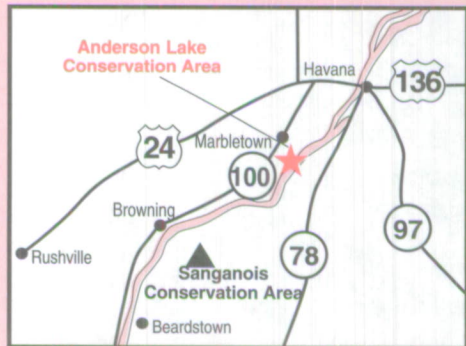
Parking

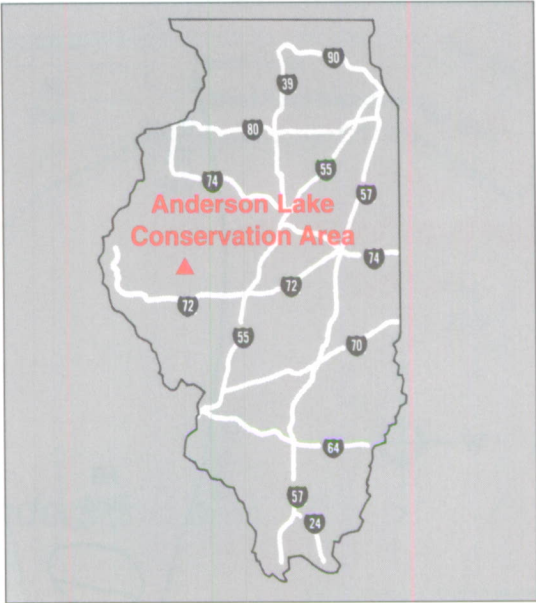


Sanitary Dump Station



Levee





Anderson Lake Conservation Area

R.R. 1, Astoria, IL 61501, (309) 759-4484

- While groups of 25 or more are welcome and encouraged to use the park's facilities, they are required to register in advance with the site office to avoid crowding or scheduling conflicts.
- At least one responsible adult must accompany each group of 15 minors.
- Pets must be kept on leashes at all times.
- Actions by nature can result in closed roads and other facilities.
- We hope you enjoy your stay. Remember, take only memories, leave only footprints.
- For more information on state parks, write to the Department of Natural Resources, Office of Public Services, One Natural Resources Way, Springfield, IL 62702-1271, call (217) 782-7454 or visit our website at <http://dnr.state.il.us>.
- For more information on tourism in Illinois, call the Illinois Department of Commerce and Community Affairs' Bureau of Tourism at 1-800-2CONNECT.
- Hearing-impaired individuals may call the Department of Natural Resources' TTY number, (217) 782-9175, or use the Ameritech Relay Number, 1-800-526-0844.

Rod R. Blagojevich
Governor

Joel Brunsvold
Director

Equal Opportunity to participate in the activities of the Department of Natural Resources (IDNR) and those funded by the U.S. Fish and Wildlife Service and other agencies is available to all individuals regardless of race, sex, national origin, disability, age, religion or other non-merit factors. If you believe you have been discriminated against, contact the funding source's civil rights office and/or the Equal Employment Opportunity Officer, DNR, One Natural Resources Way, Springfield, IL 62702-1271; (217) 785-0067; TTY (217) 782-9175. This information may be provided in an alternative format if required. Contact the DNR Clearinghouse at (217) 782-7498 for assistance.